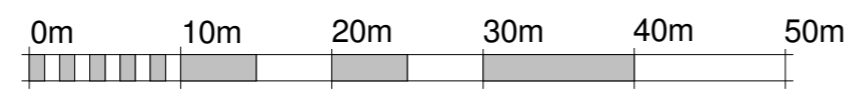


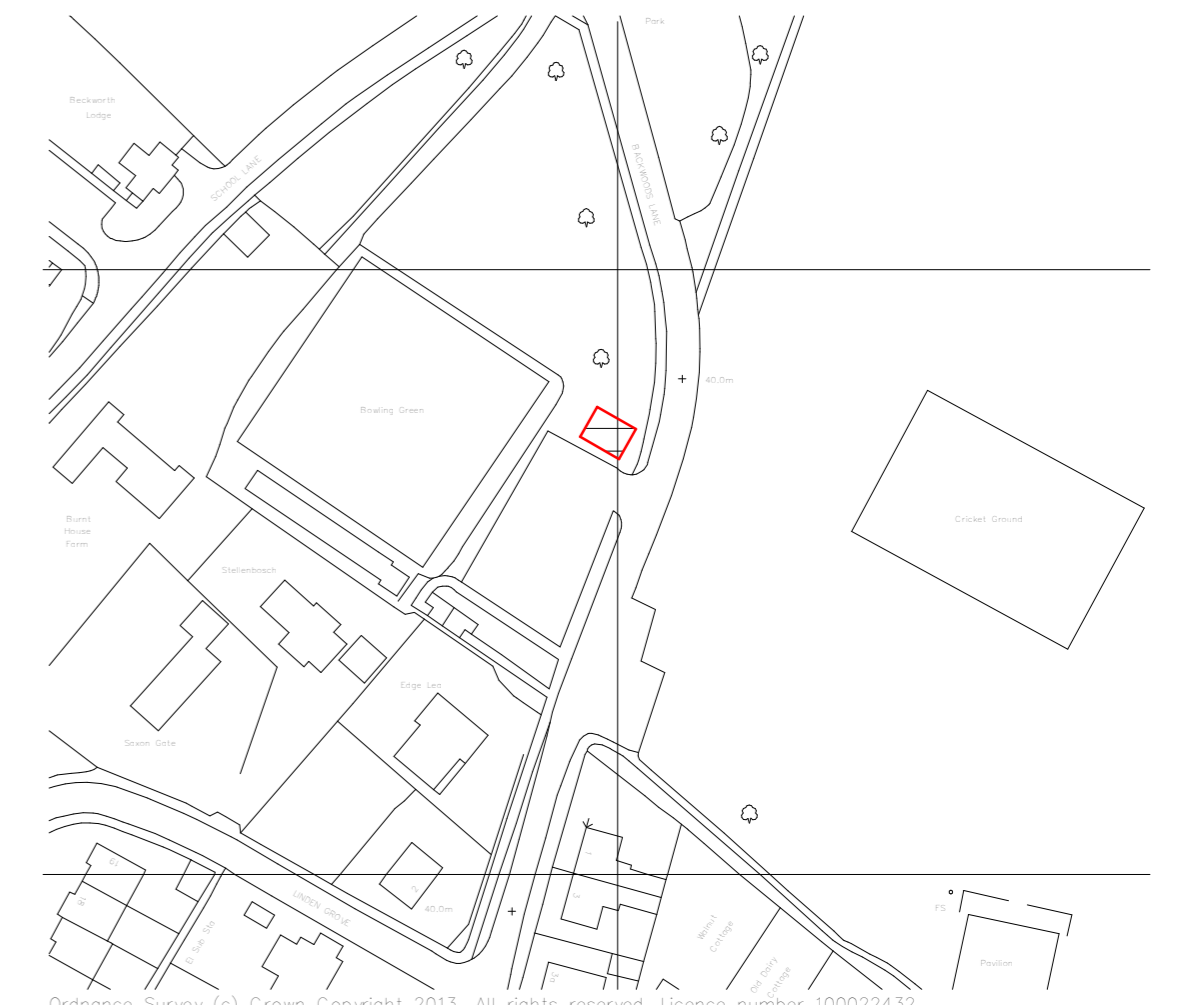
Red line with black hatch denotes proposed location of Public Conveniences.

Site Plan 1 : 500



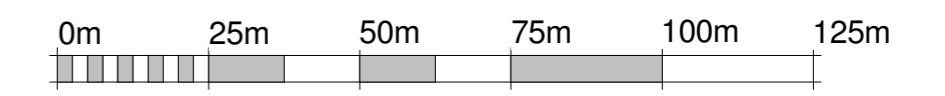
VISUAL SCALE 1:500 @ A2

Ordnance Survey (c) Crown Copyright 2013. All rights reserved. Licence number 100022432

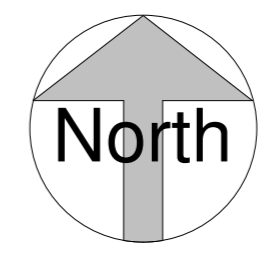


Ordnance Survey (c) Crown Copyright 2013. All rights reserved. Licence number 100022432

Location Plan 1 : 1250



VISUAL SCALE 1:1250 @ A2



REV.	DATE.	BY.	AMENDMENT.
------	-------	-----	------------

2 Lucastes Mews, Paddockhall Road,
Haywards Heath, West Sussex, RH16 1HE
Tel: (01444) 452604
e-mail: hh@gouldco.co.uk



Hamilton House, Mabledon Place,
London, WC1H 9BB
Tel: (020) 7121 3310
e-mail: lon@gouldco.co.uk
www.gouldco.co.uk

CLIENT.
Lindfield Parish Council

PROJECT.
Public Conveniences
Backwoods Lane
Lindfield
Haywards Heath

DRAWING.
Site and Location Plan - As Proposed

DATE. 31/05/18	SCALE AT A2. As indicated	DRAWN BY. SM
		CHECKED BY. GB

DRAWING NO.
H3739.1.101