


LINDFIELD & LINDFIELD RURAL PARISHES

Submission Neighbourhood Plan 2014-2031: Proposal Map and Insets



Published by Lindfield & Lindfield Rural Parish Councils for Submission under Regulation 15 of the
Neighbourhood Planning (General) Regulations 2012

DECEMBER 2014



Hickmans Lane
Recreation Ground

Lindfield & Lindfield Rural Neighbourhood Plan:
Submission Proposals Map Inset - Lindfield
December 2014

The Wildgrass
Field

Limes
Estate

Eastern Rd
Pleasants

Lindfield
Common




Lindfield Common
Club Ground

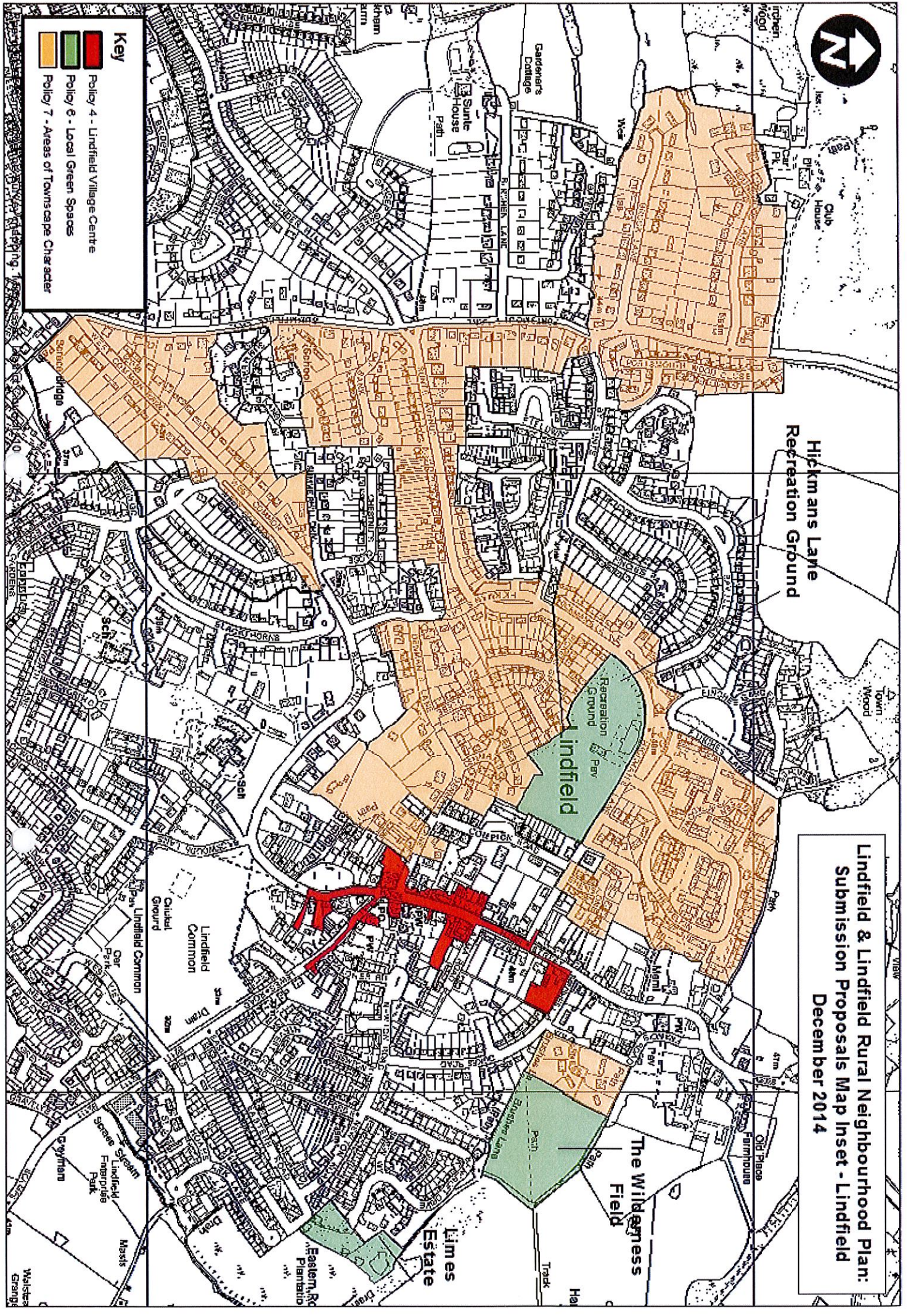
Lindfield
Farmhouse

Lindfield
Farmhouse

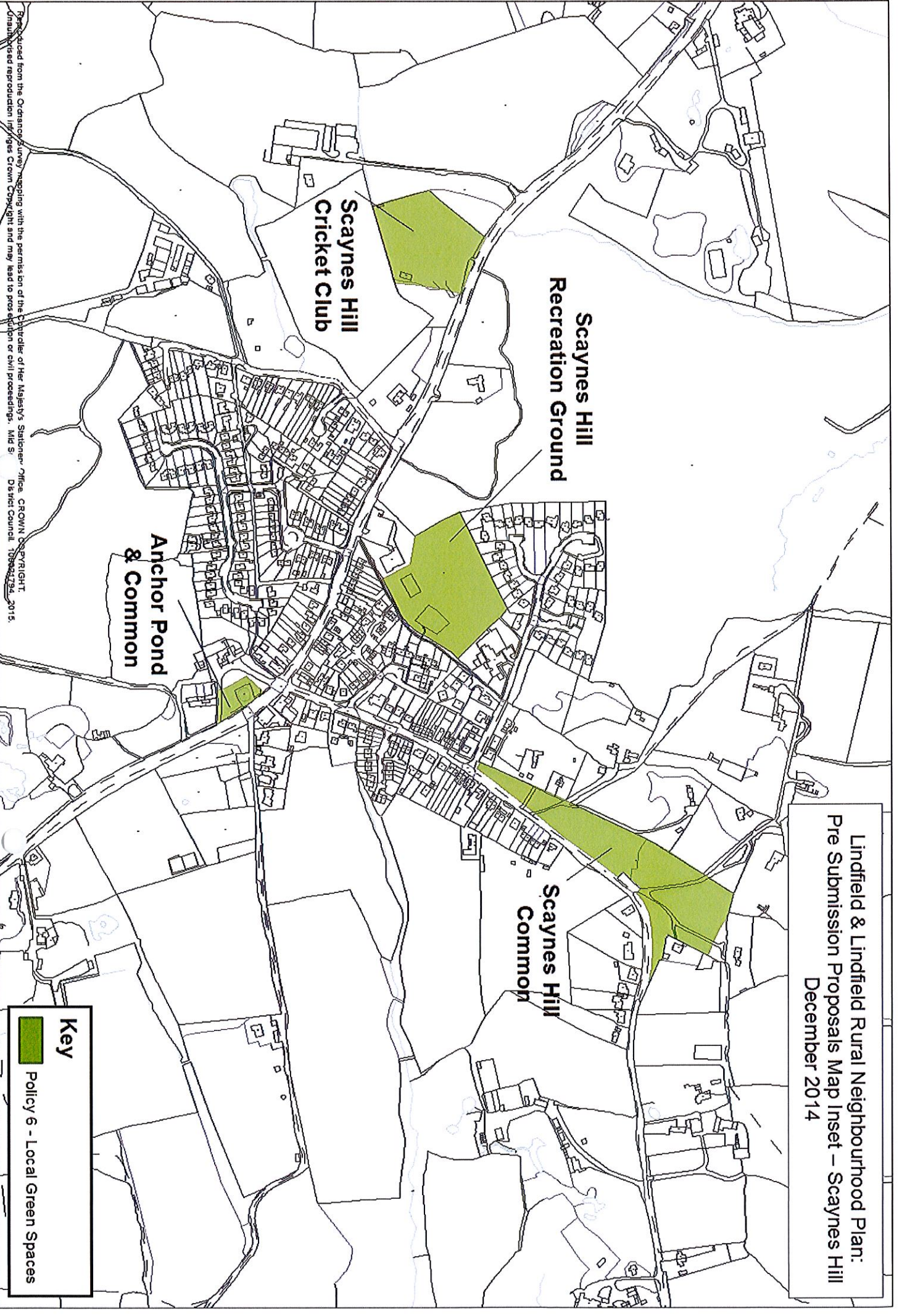
Lindfield
Farmhouse

Key

-  Policy 4 - Lindfield Village Centre
-  Policy 6 - Local Green Spaces
-  Policy 7 - Areas of Townscape Character



Lindfield & Lindfield Rural Neighbourhood Plan:
Pre Submission Proposals Map Inset – Scaynes Hill
December 2014




**Scaynes Hill
Cricket Club**

**Scaynes Hill
Recreation Ground**

**Anchor Pond
& Common**

**Scaynes Hill
Common**

Key


 Policy 6 - Local Green Spaces

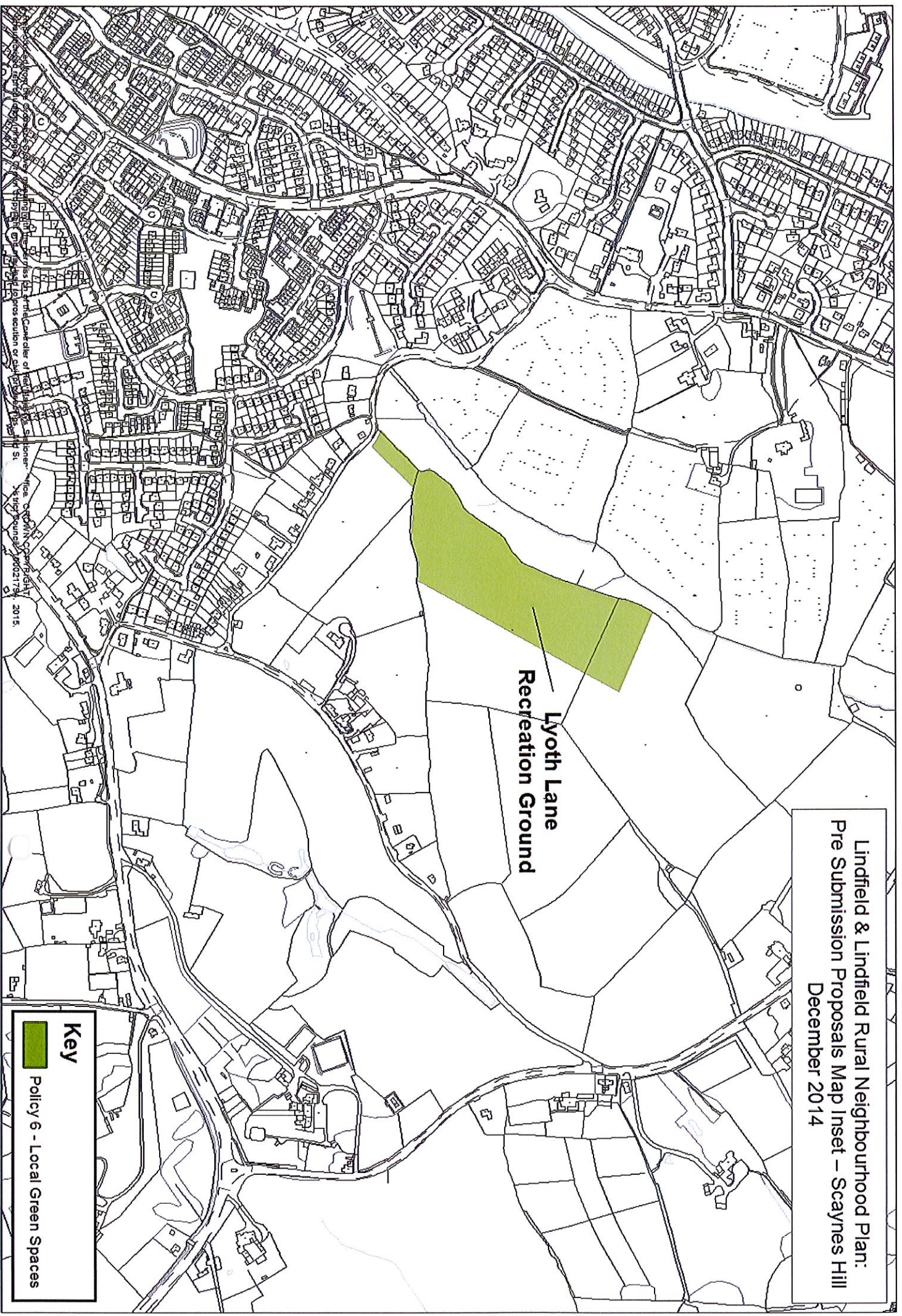
Produced from the Ordnance Survey mapping with the permission of the Controller of Her Majesty's Stationery Office. CROWN COPYRIGHT.
Unauthorised reproduction infringes Crown Copyright and may lead to prosecution or civil proceedings. M15 S1. District Council. 70894724. 2015.

Lindfield & Lindfield Rural Neighbourhood Plan:
Pre Submission Proposals Map Inset – Scaynes Hill
December 2014

Lyoth Lane
Recreation Ground

Key

 Policy 6 - Local Green Spaces



© Scaynes Hill Parish Council 2015
This map is for information only and does not constitute a planning application or any other form of legal advice.
For more information, please contact the Planning Officer, Scaynes Hill Parish Council, 10002174.